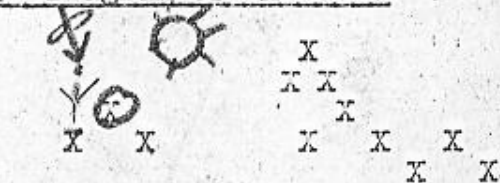


Group 95<sup>th</sup> Group Date 13/6/43  
 Squadron 355<sup>th</sup> Place where attacked 54°45'N-9°30'E  
 A/C No. 3213 Time 919 Height 26000

1. Story of the Attack Six fighters came in in formation at slightly above level, I shot at head ship when about 700 yards away (was in sight). SEEMED to be hit in his engine. He veered to our left and blew up (to pieces) right by our pilot's window.

(Include above how E/A attacked; how close he came; where he was hit; how much he was damaged; and how he looked and acted going away.)

2. Diagram of Attack:



On Diagram, show

- a: which of our A/C was attacked
- b: direction of E/A attack;
- c: sun position.

Data on Combat

- a: our heading 117° M
- b: visibility Good
- c: type of E/A F.W. 190
- d: level of attack:

3. Our Gun Positions Firing on E/A

Names JOHN L. ANDERSON, T/S (check one).  
 Positions TOP TURRET.

- from high above \_\_\_\_\_
- above level
- level \_\_\_\_\_
- below \_\_\_\_\_
- very low \_\_\_\_\_

Names \_\_\_\_\_  
 Positions \_\_\_\_\_

4. If E/A Was shot down or Damaged:

Corroborated by CAPT. C.B. HAMILTON / 2ND LT GLEN F. RAMSEN  
 Position in A/C PILOT / CO-PILOT.  
 Other A/C firing at the same time? NONE

5. COMMENTS OF THE INTERROGATOR: Destroyed

Time 1415 Interrogator Wm M. [unclear]

If formation was very different from standard, show on back of sheet

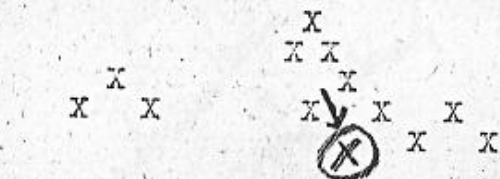
*Destroyed*

Group 95 Date June 13, 43  
 Squadron 336 Place where attacked Kiel  
 A/C No. 703 Time 931 Height 26,200

1. Story of the Attack: On leaving target & Bombay doors were closed, an E/A moved in our direction at 11 o'clock but evidently towards the lower tier of our aircraft for he was about 200ft below our level when gunner took a shot. E/A continued to move under our plane and then came a quick peeling off at 7 o'clock. A 3rd E/A & a number of others followed & then E/A appeared to ground. I made notes how E/A appeared, how close he was, how much he was damaged; and how he looked and acted going away.

## 2. Diagram of Attack:

On Diagram, show



- a: which of our A/C was attacked;  
 b: direction of E/A attack;  
 c: sun position.

## Data on Combat



- a: our heading Can't say  
 b: visibility Good  
 c: type of E/A FW190  
 d: level of attack:

## 3. Our Gun Positions Firing on E/A

from high above \_\_\_\_\_  
 above \_\_\_\_\_  
 level \_\_\_\_\_  
 below 200ft  
 very low \_\_\_\_\_

Names S/S Russell Barnes (check one).  
 Positions B / Turret

Names \_\_\_\_\_  
 Positions \_\_\_\_\_

## 4. If E/A Was shot down or Damaged:

Corroborated by S/S Geo E Pratt L Waist Gunner  
 Position in A/C S/S John A Thomas Tail Gunner

Other A/C firing at the same time? none

## 5. COMMENTS OF THE INTERROGATOR:

Destroyed

Time 1350 Interrogator N. Probst  
Capt MC

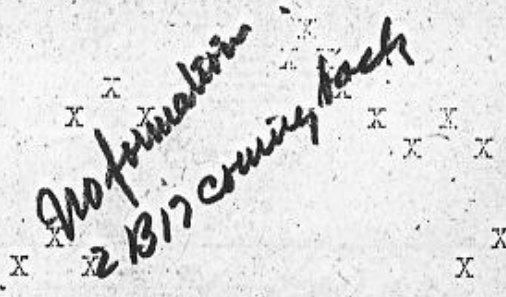
If formation was very different from standard, show on back of sheet

P. S. Formation was mixed up.  
 To best of crew's knowledge  
 this aircraft was situated  
 about 1000 ft

Group 96 Date 13/6/43  
 Squadron 334 Place Approx 12.5 mi from English coast on  
 A/C No. 768 Time 1130 Height 3000

1. Story of the Attack ME 109 passed under B-17 Return from low 1:30 o'clock and continued straight thru. B.T.G fired continuously until he passed under and away, and E/A continued into water. Smoke was coming from Tail of E/A. Appeared to be out of control  
 (Include above how E/A attacked; how close he came; where he was hit; how much he was damaged; and how he looked and acted going away.)

2. Diagram of Attack: On Diagram, show  
 a: which of our A/C was attacked  
 b: direction of E/A attack;  
 c. sun position.



Date on Combat  
 a: our heading 220  
 b: visibility good  
 c: type of E/A ME 109  
 d. level of attack:

3. Our Gun Positions Firing on E/A from high above \_\_\_\_\_  
 above  \_\_\_\_\_  
 level \_\_\_\_\_  
 below \_\_\_\_\_  
 very low \_\_\_\_\_

Names S/S R.T. Berry (check one).  
 Positions B.T.G.

Names \_\_\_\_\_  
 Positions \_\_\_\_\_

4. If E/A Was shot down or Damaged:  
 Corroborated by S/S J.W. Black S/S S. Purlson  
 Position in A/C T.T.G T gunner  
 Other A/C firing at the same time? \_\_\_\_\_

5. COMMENTS OF THE INTERROGATOR: Destroyed  
 \_\_\_\_\_  
 \_\_\_\_\_  
 Time \_\_\_\_\_ Interrogator [Signature]

If formation was very different from standard, show on back of sheet

Wing: [Signature]

Group 95

Date 13/6/43

Squadron 334

Place where attacked Between P & Target

A/C No. 768


Time 0922 Height 26500

1. Story of the Attack ME109 started attacking 1:30  
course under P. Wing and turned out.  
B.T.G. was firing at E/A as soon as he  
came in. As he turned out E/A burst into  
flames and started down

(Include above how A/A attacked; how close he came; where he was hit; how much he was damaged; and how he looked and acted going away.)

2. Diagram of Attack:

On Diagram, show



- a: which of our A/C was attacked
- b: direction of E/A attack;
- c: sun position.

Data on Combat

- a: our heading 60
- b: visibility good
- c: type of E/A ME109
- d: level of attack:

3. Our Gun Positions Firing on E/A

- from high above W
- above W
- level W
- below W
- very low W

Names S/S R.T. Beany (check one).

Positions B.T. Gurness

Names \_\_\_\_\_  
Positions \_\_\_\_\_

4. If E/A Was shot down or Damaged:

Corroborated by N.F. Specht  
Position in A/C L.W. Gurness

Other A/C firing at the same time? \_\_\_\_\_

5. COMMENTS OF THE INTERROGATOR: Destroyed

Time 1415 Interrogator KKS

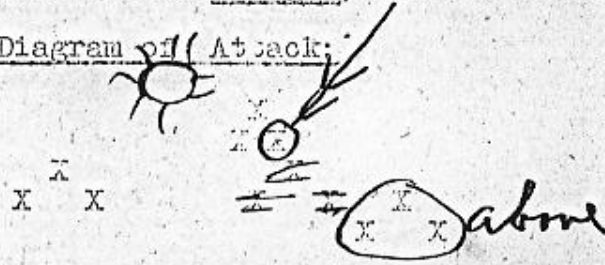
If formation was very different from standard show on back of sheet

*Handwritten signature and scribbles at the bottom of the page.*

Group 98 Date 13/6/43  
 Squadron 334 Place Just past Target  
 A/C No. 768 Time 0935 Height 26500

1. Story of the Attack ME109 came in at 10 o'clock slightly above, and drop down under Right wing. Tracked E/A until he was past Bomb bay doors. then fired several bursts. E/A fell off on wing, and flipped over and started to fall tail first. E/A was out of control. continued full.  
 (Include above how E/A attacked; how close he came; where he was hit; how much he was damaged; and how he looked and acted going away.)

2. Diagram of Attack:



On Diagram, show

- a: which of our A/C was attacked
- b: direction of E/A attack;
- c: sun position.

Data on Combat  
 a: our heading 90  
 b: visibility good  
 c: type of E/A ME109  
 d: level of attack: from high above

3. Our Gun Positions Firing on E/A

Names S/S R.T. Berry (check one).  
 Positions B.T.G.

above   
 above level   
 below   
 very low

Names \_\_\_\_\_  
 Positions \_\_\_\_\_

4. If E/A Was shot down or Damaged:

Corroborated by \_\_\_\_\_  
 Position in A/C \_\_\_\_\_  
 Other A/C firing at the same time \_\_\_\_\_

5. COMMENTS OF THE INTERROGATOR:

Probably Destroyed  
Probably Destroyed  
Probably Destroyed

If formation was very different from standard draw on back of sheet.

Wing \_\_\_\_\_

Group 954h Date June 13 - 1943

Squadron 336th Place where attacked 54°40' / 9°40"


A/C No. 9813 Time 0940 Height 26000

1. Story of the Attack Attack was made on a ship slightly below and to the right of my ship from approx 5 miles by 3 FW 198's. I fired on the first one, saw my shot go home and he began smoking heavily (black) and was last seen to go down vertically and to the left of the ship he had been attacking. When I hit him he was approx 600 yds off.

(Include above how E/A attacked; how close he came; where he was hit; how much he was damaged; and how he looked and acted going away.)

2. Diagram of Attack:

On Diagram, show



- a: which of our A/C was attacked
- b: direction of E/A attack;
- c: sun position.

Data on Combat

- a: our heading 270°
- b: visibility fair - cumulus below.
- c: type of E/A FW 190
- d: level of attack:

3. Our Gun Positions Firing on E/A

- from high above \_\_\_\_\_
- above \_\_\_\_\_
- level  \_\_\_\_\_
- below \_\_\_\_\_
- very low \_\_\_\_\_

Names Burroughs L. E. (check one).

Positions Tail gun.

Names \_\_\_\_\_

Positions \_\_\_\_\_

4. If E/A Was shot down or Damaged:

Corroborated by \_\_\_\_\_  
Position in A/C \_\_\_\_\_

Other A/C firing at the same time? The ship 8-17 going down & slightly below also firing.

5. COMMENTS OF THE INTERROGATOR:

Time 1420 Interrogator \_\_\_\_\_

If formation was very different from standard, show on back of sheet

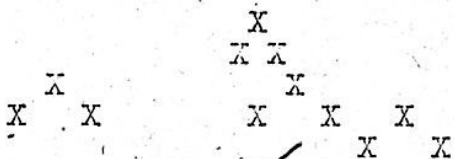
*[Handwritten signature]*

Group 95 Date 13/6/43  
Squadron 335 Place where attacked Near Moosbalm  
A/C No. 591 Time 0940 Height 26,000

1. Story of the Attack JUSS attacked from 1 o'clock, 2/A  
Came into within 200 yards and turned his belly up and  
went out at 5 o'clock. Started phoning at 8/A when 200  
yards out and held head on him until 8/A was going away.  
8/A right engine caught on fire. Cowling flew off. Pilot  
failed out. Plane went into a spin. Called attention to  
(Include above how E/A attacked; how close he came; where he was hit;  
how much he was damaged; and how he looked and acted going away.)

2. Diagram of Attack:

On Diagram, show



- a: which of our A/C was attacked
- b: direction of E/A attack;
- c: sun position.

Data on Combat

- a: our heading 230°
- b: visibility Good
- c: type of E/A JUSS.
- d: level of attack:

3. Our Gun Positions Firing on E/A

from high above

Names T/S Carter - L.H. (check one)

- above
- level
- below
- very low

Positions Right wing.

Names \_\_\_\_\_

Positions \_\_\_\_\_

4. If E/A Was shot down or Damaged:

Corroborated by S/S Crossley DW Tail Gunner.

Position in A/C S/S Csigan J.P. Ball Turret.

Other A/C firing at the same time? No

5. COMMENTS OF THE INTERROGATOR:

Destroyed.

Time 1405 Interrogator L.T.C.H. Bingham.

If formation was very different from standard, show on back of sheet

Group

95th gp.

Date

13<sup>th</sup> June 1943

Squadron

334th

Place where attacked

65 mi off English Coast (down in)

A/C No.

800

Time

11:45 hrs.

Height

5000 ft.


1. Story of the Attack

ME 109 came straight in on tail (near attack) held gun on his tail watched part of wing break off & go into spin, lost track of him in haze. It then seemed as if plane blew up in middle. no parachute seen. 400 yds away

(Include above how E/A attacked; how close he came; where he was hit; how much he was damaged; and how he looked and acted going away.)

2. Diagram of Attack:

On Diagram, show



- a: which of our A/C was attacked
- b: direction of E/A attack;
- c: sun position.

Data on Combat

- a: our heading 220 mag
- b: visibility 5 miles max
- c: type of E/A ME 109
- d: level of attack:

3. Our Gun Positions Firing on E/A

- from high above
- above
- to level
- below
- very low

Names

S/S Chapman R.W.

(check one).

Positions

Tail Gun.

Names

Positions

4. If E/A Was shot down or Damaged:

Corroborated by

Pubantz, J.I.

Position in A/C

Radio

Other A/C firing at the same time?

NO

5. COMMENTS OF THE INTERROGATOR:

dubious

Time

13:55

Interrogator

JFW

If formation was very different from standard, show on back of sheet

*[Handwritten signature]*



Group 95 Date 13/6/43  
Squadron 336 Place where attacked Just before target.  
A/C No. 591 Time 0926 Height 26,000

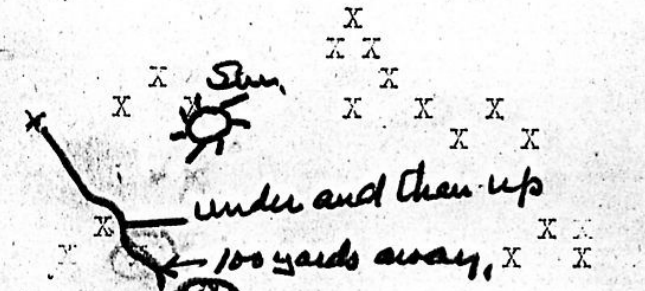
1. Story of the Attack Mc109F came in about 11' o'clock, from above lead ship, dove under lead ship and then started up in front of our ship. Formation slightly scattered at this time. Started firing at him when 800 yards away when he was still in front of lead ship. Stopped firing until he appeared again. Started firing again when he came under wing of other ship.

(Include above how E/A attacked; how close he came; where he was hit; Mc109F came out of ship. No parachute. Sp. fell in mid air.

2. Diagram of Attack.

On diagram, show

- a: which of our A/C was attacked
- b: direction of E/A attack;
- c: sun position.



Data on Combat

- a: our heading 53°
- b: visibility Good.
- c: type of E/A Mc109F
- d: level of attack:
  - from high above \_\_\_\_\_
  - above \_\_\_\_\_
  - level \_\_\_\_\_
  - below
  - very low \_\_\_\_\_

3. Our Positions Firing on E/A

Names S/S Cowan R. NM1 (check one).

Positions Top Turret.

Names \_\_\_\_\_  
Positions B 17 group here

4. If E/A Was shot down or Damaged:

Corroborated by 2nd Lt Lees T. J. Jr Navigator

Position in A/C S/S Baker. left wing.

Other A/C firing at the same time? No

5. COMMENTS OF THE INTERROGATOR: destroyed

Time 1355 Interrogator W.C. Bingham

If formation was very different from standard, show on back of sheet

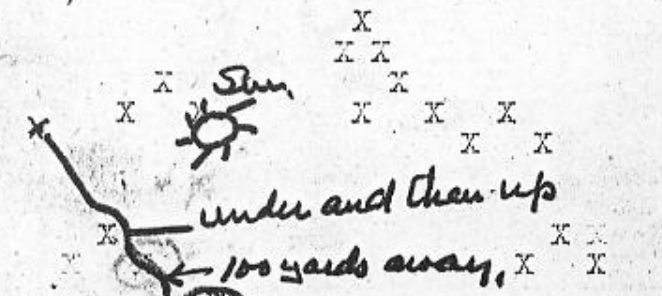
*[Large handwritten signature]*

Group 9J Date 10/6/43  
 Squadron 335 Place where attacked Just before target  
 A/C No. 591 Time 0926 Height 26,000

1. Story of the Attack Mc109F came in about 11:00 AM from above lead ship, dove under lead ship and then started up in front of our ship. Formation slightly scattered at this time. Started firing at him when 800 yards away when he was still in front of lead ship. Stopped firing until he appeared again.

Started firing again when E/A came under wing of other ship. E/A caught on fire, moved to left, Navigator saw pilot come out of ship. No parachute. E/A went in mid air.

2. Diagram of Attack: On attached, show



a: which of our A/C was attacked  
 b: direction of E/A attack;  
 c: sun position.

Data on Combat

a: our heading 53°  
 b: visibility Good  
 c: type of E/A Mc109F  
 d. level of attack:  
 from high above \_\_\_\_\_  
 above \_\_\_\_\_  
 level \_\_\_\_\_  
 below  \_\_\_\_\_  
 very low \_\_\_\_\_

3. Our Positions Firing on E/A  
 Names S/S Cowan R. NMI (check one).  
 Positions Top Turret  
 Names \_\_\_\_\_  
 Positions B17 group here

4. If E/A Was shot down or Damaged:  
 Corroborated by 2nd Lt Lees T. J. Jr Navigator  
 Position in A/C S/S Baker - left wing  
 Other A/C firing at the same time? No

5. COMMENTS OF THE INTERROGATOR: destroyed

Time 1355 Interrogator WCM Bingham

If formation was very different from standard, show on back of sheet

*Destroy*

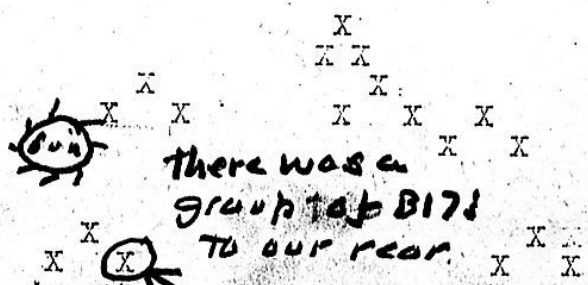
Group 95<sup>th</sup> Date 13/6/43 Area of  
Squadron 335 Place where attacked Selenter Lake  
A/C No. 591 Time 0932 Height 26,000

1. Story of the Attack Me109 attacked from 5 o'clock.  
Two E/A came in. One ship came croning to within  
1,000 yards skirting 20 min. Came in to within 500 yards.  
Then flames and black smoke came out. Croning ceased  
to fly off. Started almost a straight down course. Was seen  
to disintegrate at about 12,000 feet.

(Include above how E/A attacked; how close he came; where he was hit; how much he was damaged; and how he looked and acted going away.)

2. Diagram of Attack:

On Diagram, show



- a: which of our A/C was attacked
- b: direction of E/A attack;
- c: sun position.

Data on Combat

- a: our heading 90°
- b: visibility Good
- c: type of E/A Me109
- d: level of attack:

3. Our Gun Positions firing on E/A

- from high above \_\_\_\_\_
- above \_\_\_\_\_
- level
- below \_\_\_\_\_
- very low \_\_\_\_\_

Names S/S Crossley D.W (check one).

Positions Tail Gunner

Names \_\_\_\_\_  
Positions → B17 group here ←

4. If E/A Was shot down or Damaged:

Corroborated by T/S Carter - L.H. Right Waist Gunner  
Position in A/C S/S Crossley T.P. Ball Turret "

Other A/C firing at the same time? No

5. COMMENTS OF THE INTERROGATOR: Destroyed

Time 1327 Interrogator Lt. Q.H. Bingham

If formation was very different from standard; show on back of sheet

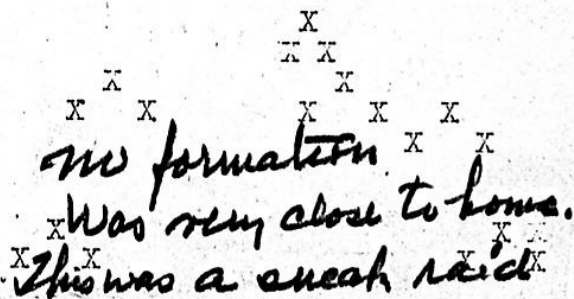
*Destroyed*

Group 95<sup>TH</sup> Date 13/6/43  
Squadron 335 Place where attacked 45 miles east north east of Yarmouth  
A/C No. 191 Time 1146 Height 3,000

1. Story of the Attack Was up in cockpit went back to tail gun to store guns. Had right gun unloaded and was beginning to unload left gun when started to hear E/A guns firing. E/A was only 50 yards away. Opened fire on E/A. from only 100 yards away from him. E/A blew up. Attacked at 6 o'clock. E/A started firing at about 600 yards.  
(Include above how E/A attacked, how close he came, when he was hit; how he was destroyed and what he acted going away.)  
Saw remains of plane hit the water.

2. Diagram of Attack:

On Diagram, show



- a: which of our A/C was attacked
- b: direction of E/A attack;
- c: sun position.

Data on Combat

- a: our heading 270°
- b: visibility Good
- c: type of E/A ME109F
- d: level of attack:

3. Our Gun Positions Firing on E/A

from high above  
above  
level   
below  
very low

Names S/S Crossley D.W. (check one)

Positions Tail Gunner

Names \_\_\_\_\_

Positions \_\_\_\_\_

4. If E/A Was shot down or Damaged:

S/S Carter L.H. Right waist gunner  
Corroborated by S/S Cowan R - Top Turret gunner  
Position in A/C S/S Csigar J.P. - Ball turret - saw pieces of plane hit water.  
Other A/C firing at the same time? \_\_\_\_\_

5. COMMENTS OF THE INTERROGATOR:

Definitely destroyed

Time 1335 Interrogator Lt CH Bingham

If formation was very different from standard, show on back of sheet

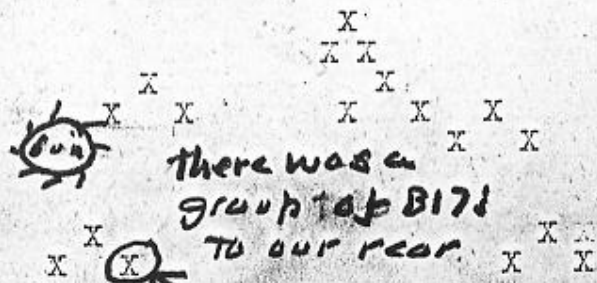
Group 95<sup>th</sup> Date 13/6/43 Area of Selenite Lake  
 Squadron 335 Place where attacked Selenite Lake  
 A/C No. 591 Time 0932 Height 26,000

1. Story of the Attack Me 109 attacked from 5 o'clock.  
Two E/A came in. One ship came coming to within  
1,000 yards striking 20 min. Came in to within 500 yards.  
Then flames and black smoke came out. Crewing seemed  
to fly off. Started almost a straight down course. Was seen  
to disintegrate at about 12,000 feet.

(Include above how E/A attacked; how close he came; where he was hit; how much he was damaged; and how he looked and acted going away.)

2. Diagram of Attack:

On Diagram, show



- a: which of our A/C was attacked  
 b: direction of E/A attack;  
 c: sun position.

Data on Combat

- a: our heading 90°  
 b: visibility Good  
 c: type of E/A Me 109  
 d: level of attack:

3. Our Gun Positions firing on E/A

- from high above \_\_\_\_\_  
 above \_\_\_\_\_  
 level  \_\_\_\_\_  
 below \_\_\_\_\_  
 very low \_\_\_\_\_

Names S/S Crossley D.W (check one).

Positions Tail Gunner

Names \_\_\_\_\_

Positions → B17 group here ←

4. If E/A Was shot down or Damaged:

Corroborated by 1/3 Carter - L.H. Right Waist Gunner  
 Position in A/C 1/2 CSIG as 1.P. Ball Turret "

Other A/C firing at the same time? No

5. COMMENTS OF THE INTERROGATOR: Destroyed

Time 1327 Interrogator Lt Q.H. Bingham

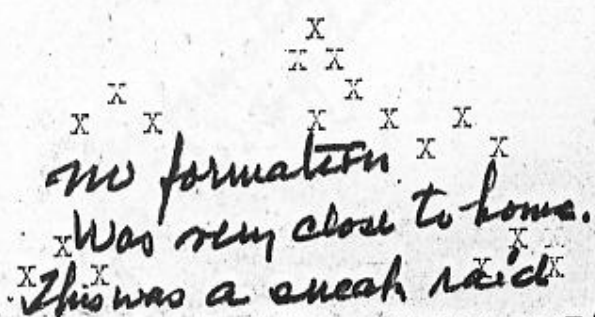
If formation was very different from standard, show on back of sheet

*Destroyed*

Group 95<sup>th</sup> Date 10/6/43  
 Squadron 335 Place where attacked 45 miles east north east of Yorkmouth  
 A/C No. 191 Time 1146 Height 3,000

1. Story of the Attack Was up in cockpit went back to tail gun to store guns. Had right gun unloaded and was beginning to unload left gun when started to hear E/A guns firing. E/A was only 50 yards away, opened fire on E/A from only 100 yards away from him. E/A flew up. Attacked at 6 o'clock. E/A started firing at about 600 yards. (Include above how E/A attacked; how close he came; when he was hit; how you saw the remains of plane hit the water and acted going away.)

2. Diagram of Attack: On Diagram, show  
 a: which of our A/C was attacked  
 b: direction of E/A attack;  
 c: sun position.



Data on Combat  
 a: our heading 270°  
 b: visibility Good  
 c: type of E/A ME109F  
 d. level of attack: from high above \_\_\_\_\_  
 above \_\_\_\_\_  
 level  \_\_\_\_\_  
 below \_\_\_\_\_  
 very low \_\_\_\_\_

3. Our Gun Positions Firing on E/A  
 Names S/S Crossley D.W. (check one).  
 Positions Tail Gunner  
 Names \_\_\_\_\_  
 Positions \_\_\_\_\_

4. If E/A Was shot down or Damaged:  
T/S Carter L.H. Right waist gunner  
 Corroborated by S/S Cowan R - Top Turret gunner  
 Position in A/C S/S Csigar J.P. - Ball turret - saw pieces of plane hit water.  
 Other A/C firing at the same time? \_\_\_\_\_

5. COMMENTS OF THE INTERROGATOR: Definitely destroyed

Time 1335 Interrogator Lt CH Bingham

If formation was very different from standard, show on back of sheet

*[Handwritten signature]*

Group 95 Date 13/6/43  
 Squadron 3365 Place where attacked area of Selenter lake  
 A/C No. 591 Time 0934 Height 26,000

1. Story of the Attack F.W 190 attacked from 11 o'clock.  
E/A was from two to three hundred yards away. Held  
fire on him for burst of about 150 to 200. Saw him  
in flames, nose down and followed him until he hit  
water. No one bailed out.

(Include above how E/A attacked; how close he came; where he was hit; how much he was damaged; and how he looked and acted going away.)

2. Diagram of Attack:

On Diagram, show

- a. which of our A/C was attacked
- b. direction of E/A attack;
- c. sun position.

Data on Combat

- a. our heading 900
- b. visibility Good
- c. type of E/A F.W 190
- d. level of attack:

from high above \_\_\_\_\_  
 above \_\_\_\_\_  
 level \_\_\_\_\_  
 below  \_\_\_\_\_  
 very low \_\_\_\_\_

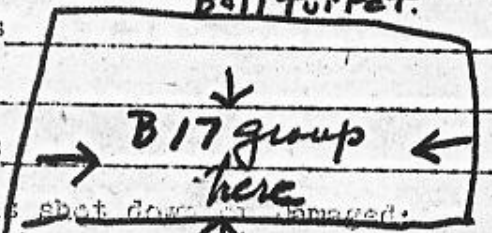
3. Our Gun Positions Firing on E/A.

Names S/S G. Siggs J.P (check one).  
Ball Turret.

Positions

Names

Positions



4. If E/A Was shot down or damaged:

Corroborated by S/S Baker H.W. Left Waist Gunner  
 Position in A/C S/S Crossley DW Tail Gunner  
 Other A/C firing at the same time? Don't know

5. COMMENTS OF THE INTERROGATOR:

Destroyed.

Time 1345 Interrogator L.T.C.H. Bingham

If formation was very different from standard, show on back of sheet

*[Large handwritten signature]*

Group 95 Date 13/6/43

Squadron 3305 Place where attacked area of Selenter lake

A/C No. 591 Time 0934 Height 26,000


1. Story of the Attack F.W 190 attacked from 11 o'clock.

E/A was from two to three hundred yards away. Held fire on him for burst of about 150 to 200. Saw him in flames, nose down and followed him until he hit water. No one bailed out.

(Include above how E/A attacked; how close he came; where he was hit; how much he was damaged; and how he looked and acted going away.)

2. Diagram of Attack:

On Diagram, show



- a: which of our A/C was attacked
- b: direction of E/A attack;
- c: sun position.


Data on Combat

- a: our heading 900
- b: visibility Good
- c: type of E/A F.W 190
- d. level of attack:

3. Our Gun Positions Firing on E/A.

- from high above \_\_\_\_\_
- above \_\_\_\_\_
- level \_\_\_\_\_
- below  \_\_\_\_\_
- very low \_\_\_\_\_

Names S/S Csigas J.P (check one). Ball Turret.



4. If E/A Was shot down or damaged:

Corroborated by S/S Baker H.W. Left waist gunner  
Position in A/C S/S Crossley DW Tail Gunner

Other A/C firing at the same time? Don't know

5. COMMENTS OF THE INTERROGATOR: Destroyed.

Time 1345 Interrogator L.T.C.H. Bingham

If formation was very different from standard, show on back of sheet

*[Handwritten signature]*



Group 95th GROUP

Date 13/6/43

Squadron 335th

Place where attacked 54°35'N - 8°22' E  
on course

A/C No. 3213

Time 10:10 Height 26000

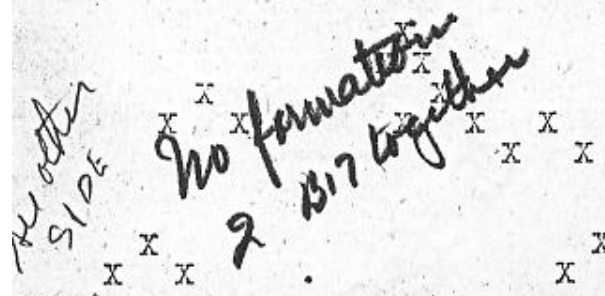
1. Story of the Attack I first noticed plane coming in at about 10000 feet directly behind us (600) I set my sight for 40 feet and he kept coming and at 800 yards I let him have a burst. Then he turned to circle and came back in same position. I let him have another burst and he burst his ship's head on and he nosed down and I saw his ship hit the water. There was a lone B-17 9/16 to the left and near the water that I believe that 2/16 was trying to get up above to come down on.

(Include above how E/A attacked; how close he came; where he was hit; how much he was damaged; and how he looked and acted going away.)

2. Diagram of Attack:

On Diagram, show

- a: which of our A/C was attacked
- b: direction of E/A attack;
- c: sun position.



Data on Combat

- a: our heading 277° M
- b: visibility Good
- c: type of E/A FW 190
- d: level of attack:

3. Our Gun Positions Firing on E/A

- from high above \_\_\_\_\_
- above \_\_\_\_\_
- level \_\_\_\_\_
- below \_\_\_\_\_
- very low

Names CLAUDE DE VERGER (check one).

Positions BALL TURRET

Names \_\_\_\_\_  
Positions \_\_\_\_\_

4. If E/A Was shot down or Damaged:

Corroborated by JAMES W. OVERSTREET, S/Sgt.  
Position in A/C TAIL GUN.

Other A/C firing at the same time? NONE

5. COMMENTS OF THE INTERROGATOR: Resting

Time 1445 Interrogator Wm M. Hoel  
1st Lt.

If formation was very different from standard, show on back of sheet

*Resting*

COMBAT FORM.

GROUP 95th Date 13-6-43  
 Squadron 412th Place where attacked Somerville England Port  
 A/C No. 229919 Time 1130 Height 1500

1. Story of the Attack It was about 10 o'clock and a little down & up (37 plane) shots going in there at 200-300 yds. Facked big. Saw it smoke & went down (Bomb Hoag) Didn't see it hit water (UT) saw shots going in.

(Include above how E/A attacked; how close he came; where he was hit; how much he was damaged; and how he looked and acted going away.)

2. Diagram of Attack:



On Diagram, show

- a: which of our A/C was attacked;
- b: direction of E/A attack;
- c: sun position. Just behind

Data on Combat

- a: our heading 710°
- b: visibility Good - scattered clouds
- c: type of E/A RW 190
- d: level of attack:

3. Our Gun Positions Firing on E/A

Names Capt. W.O. Berryman (check one).  
 Positions Right nose gun  
 Names \_\_\_\_\_  
 Positions \_\_\_\_\_

- from high above \_\_\_\_\_
- above \_\_\_\_\_
- level  \_\_\_\_\_
- below \_\_\_\_\_
- very low \_\_\_\_\_

4. If E/A Was shot down or Damaged:

Corroborated by Bomb Hoag - Probable Good probable  
 Position in A/C Center nose gun U.T. Newcastle

Other A/C firing at the same time? Could have been off left front  
only saw our tracer went.

5. COMMENTS OF THE INTERROGATOR:

Time 1350 Interrogator SKW

If formation was very different from standard, show on back of sheet

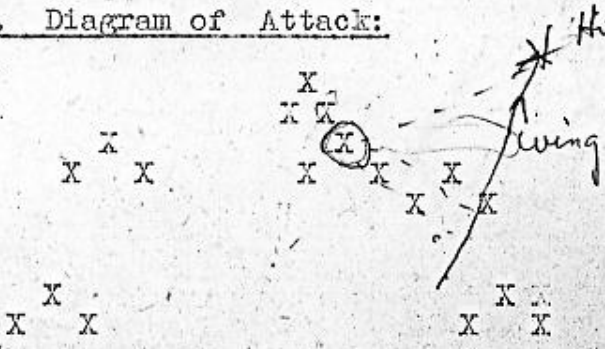
*[Handwritten signature]*

Group 95<sup>th</sup> Date 13-6-43  
 Squadron 41<sup>st</sup> + 7 Place where attacked just after target up  
 A/C No. 229919 Time 0940 Height 24500'

1. Story of the Attack Turned to look at tail & picked him up at 4 o'clock & started shooting about 3 o'clock. Couldn't shoot anymore because of props. Picked him up again in front of ship & started shooting at him. He burst into flames (around motor & cowling) & fell away.

(Include above how E/A attacked; how close he came; where he was hit; how much he was damaged; and how he looked and acted going away.)

2. Diagram of Attack:



On Diagram, show

- a: which of our A/C was attacked
  - b: direction of E/A attack; wasn't attacking
  - c: sun position. about 7 o'clock (level flight going up)
- Data on Combat
- a: our heading 280°
  - b: visibility Very good
  - c: type of E/A Me 109
  - d: level of attack: Level flight going up

3. Our Gun Positions Firing on E/A

Names S/L R. J. Hardcastle (check one),  
 Positions Upper turret  
 Names \_\_\_\_\_  
 Positions \_\_\_\_\_

- from high above \_\_\_\_\_
- above \_\_\_\_\_
- level
- below \_\_\_\_\_
- very low \_\_\_\_\_

4. If E/A Was shot down or Damaged:

Corroborated by W.T. & L.T. and lead element could verify.  
 Position in A/C \_\_\_\_\_  
 Other A/C firing at the same time? \_\_\_\_\_

5. COMMENTS OF THE INTERROGATOR:

Destroyed

Time 1405 Interrogator SKW

If formation was very different from standard, show on back of sheet

*[Large handwritten signature]*

COMBAT FORM.

Group 95 Date 13/6/43

Squadron 336 Place where attacked On Bombing run

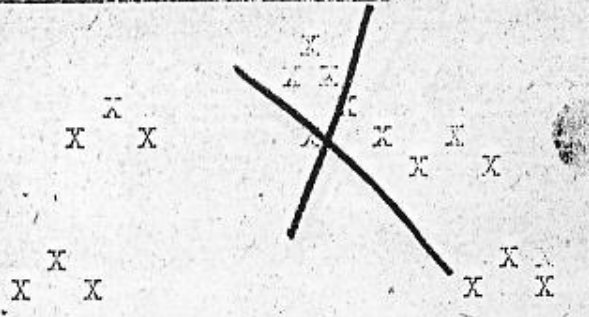
A/C No. 754 Time 9:24 Height 26,500

1. Story of the Attack FW 190 flew around behind formation about 800 yds away fired at 4 o'clock sun to smoke & flame Went into spiral dive followed down to overcast about 15,000

(Include above how E/A attacked; how close he came; where he was hit; how much he was damaged; and how he looked and acted going away.)

2. Diagram of Attack:

On Diagram, show



- a: which of our A/C was attacked
- b: direction of E/A attack;
- c: sun position.

Data on Combat

- a: our heading 57 Mag
- b: visibility Unlme
- c: type of E/A FW 190
- d: level of attack: 190

3. Our Gun Positions Firing on E/A

from high above \_\_\_\_\_  
 above \_\_\_\_\_  
 level  \_\_\_\_\_  
 below \_\_\_\_\_  
 very low \_\_\_\_\_

Names S/S James R Herb (check left waist was shooting one).  
 Positions from it. Here to take pictures.

Names Alfred B Nabholz  
 Positions Regular P. W. gun operating left gun.

4. If E/A Was shot down or Damaged:

Corroborated by \_\_\_\_\_  
 Position in A/C \_\_\_\_\_

Other A/C firing at the same time? No

5. COMMENTS OF THE INTERROGATOR: Probable

Time 2:45 Interrogator JRH.

If formation was very different from standard, show on back of sheet


X  
 X  
 X  
 X

Group \_\_\_\_\_  
 Squadron 412 Place where attacked just past target  
 A/C No. 967 Time 9:30 Height 24,000

1. Story of the Attack After pass at ship ahead & above  
ME 109 took pass from 12 o'clock. Started firing about 500  
Saw shells hit to 400 yds went into spin and saw  
hit water. Tail gunner saw him lose rings

(Include above how E/A attacked; how close he came; where he was hit; how much he was damaged; and how he looked and acted going away.)

2. Diagram of Attack:



On Diagram, show

- a: which of our A/C was attacked
- b: direction of E/A attack;
- c: sun position.

Data on Combat

- a: our heading 60°
- b: visibility Good up there
- c: type of E/A ME 109
- d: level of attack:

3. Our Gun Positions Firing on E/A

Names 2 Lt G. J. Jenkins (check one)  
 Positions Navigator  
 Names \_\_\_\_\_  
 Positions \_\_\_\_\_

- from high above \_\_\_\_\_
- above  \_\_\_\_\_
- level \_\_\_\_\_
- below \_\_\_\_\_
- very low \_\_\_\_\_

4. If E/A Was shot down or Damaged:

Corroborated by 2 Lt E. B. Scripture + 2 Lt W. J. Parker Tail Gun  
 Position in A/C Navigator

Other A/C firing at the same time? None seen

5. COMMENTS OF THE INTERROGATOR: Destroyed

Time \_\_\_\_\_ Interrogator [Signature]

If formation was very different from standard, show on back of sheet

[Large Handwritten Signature]

Group \_\_\_\_\_ Date \_\_\_\_\_

Squadron \_\_\_\_\_ Place where attacked \_\_\_\_\_

A/C No. \_\_\_\_\_ Time \_\_\_\_\_ Height \_\_\_\_\_

1. Story of the Attack \_\_\_\_\_

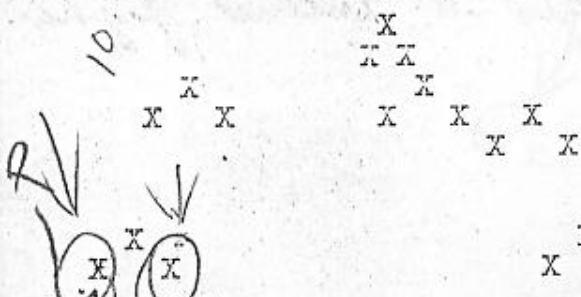
\_\_\_\_\_  
\_\_\_\_\_  
\_\_\_\_\_

(Include above how E/A attacked; how close he came; where he was hit; how much he was damaged; and how he looked and acted going away.)

2. Diagram of Attack:

On Diagram, show

- a: which of our A/C was attacked
- b: direction of E/A attack;
- c: sun position.



Data on Combat

- a: our heading \_\_\_\_\_
- b: visibility \_\_\_\_\_
- c: type of E/A \_\_\_\_\_
- d. level of attack: \_\_\_\_\_

3. Our Gun Positions Firing on E/A

from high above \_\_\_\_\_  
 above \_\_\_\_\_  
 level \_\_\_\_\_  
 below \_\_\_\_\_  
 very low \_\_\_\_\_

Names \_\_\_\_\_ (check one).

Positions \_\_\_\_\_

Names \_\_\_\_\_

Positions \_\_\_\_\_

4. If E/A Was shot down or Damaged:

Corroborated by \_\_\_\_\_  
Position in A/C \_\_\_\_\_

Other A/C firing at the same time? \_\_\_\_\_

5. COMMENTS OF THE INTERROGATOR: \_\_\_\_\_

\_\_\_\_\_  
\_\_\_\_\_

Time \_\_\_\_\_ Interrogator \_\_\_\_\_


If formation was very different from standard, show on back of sheet

GROUP 12 Date 1/4/52  
 Squadron 335 Place where attacked 54°45'N 9°30'E  
 A/C No. 3213 Time 916 Height 26000

1. Story of the Attack. Six fighters attacked right on coast when going in. The third plane started smoking and burst into flames. Came in head on at same level and went on to right of ship and burst into flames and was last seen out of control going down.

(Include above how E/A attacked; how close he came; where he was hit; how much he was damaged; and how he looked and acted going away.)

2. Diagram of Attack:



On Diagram, show

- a: which of our A/C was attacked
- b: direction of E/A attack;
- c: sun position.

Data on Combat

- a: our heading 117° M
- b: visibility good
- c: type of E/A MF109
- d: level of attack:

3. Our Gun Positions Firing on E/A

Names 1st Lt. VIRGIL W. JONES (check one).  
 Positions BOMBDR

- from high above
- above
- level
- below
- very low

Names \_\_\_\_\_  
 Positions \_\_\_\_\_

4. If E/A Was shot down or Damaged:

Corroborated by 2nd Lt GLEN F. RANSON  
 Position in A/C CO-PILOT

Other A/C firing at the same time? DON'T KNOW

5. COMMENTS OF THE INTERROGATOR: PROBABLY DESTROYED

Time 1410 Interrogator Wm M. Koe

If formation was very different from standard, show on back of sheet

*Probably Destroyed*

Squadron 334

Date 10/01/50 Place where attacked Between IP & Target

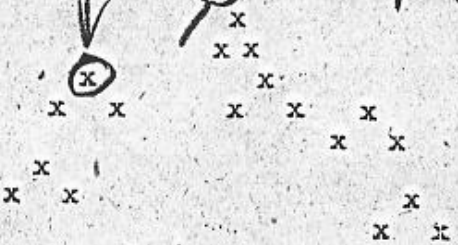
A/C No. 23202

Time 0926 Height 23500

1. Story of the Attack ME 210 came in lead over from high above, T. gunner fired several bursts and E/A exploded in air

(Include above how E/A attacked; how close he came; where he was hit; how much he was damaged; and how he looked and acted going away.)

2. Diagram of Attack: Composite Gun



On Diagram, show  
a. which of our A/C was attacked;  
b. direction of E/A attack;  
c. sun position.

Data on Combat  
a. our heading 55  
b. visibility good  
c. type of E/A ME 210  
d. level of attack; from high above  above level below very low

3. Our Gun Positions Firing on E/A

Names T/S EA Lajin (check one).  
Positions Radio

Names \_\_\_\_\_  
Positions \_\_\_\_\_

4. If E/A Was Shot Down or Damaged:

Corroborated by S/S R L. Provost  
Position in A/C T gunner  
Other A/C firing at the same time? \_\_\_\_\_

5. COMMENTS OF THE INTERROGATOR: Destroyed

Time \_\_\_\_\_ Interrogator W. Smock

If formation was very different from standard, show on back of sheet.




Squadron 412 Place where attacked 54°N 4°E Egypt.

A/C No. 5791 Time 1135 Height 3500 ft

1. Story of the Attack Came right straight in. Had gun on him all time till he swooped under as Oaden pulled up <sup>the</sup> ship. Bullet <sup>at</sup> <sup>the</sup> <sup>moment</sup> <sup>he</sup> <sup>was</sup> <sup>under</sup> <sup>the</sup> <sup>ship</sup> <sup>and</sup> <sup>he</sup> <sup>was</sup> <sup>hit</sup> <sup>and</sup> <sup>he</sup> <sup>became</sup> <sup>ruddy</sup> <sup>black</sup>. He rolled - there was a flash on belly under cockpit - last seen in a half roll with wings perpendicular to water headed into the sea (Include above how E/A attacked; how close he came; where he was hit; how much he was damaged; and how he looked and acted going away.)

2. Diagram of Attack: Compton's On Diagram, show:  
a: which of our A/C was attacked;  
b: direction of E/A attack;  
c: sun position.



Data on Combat  
a: our heading ≈ 260°  
b: visibility good  
c: type of E/A JFW 190 rdna  
d: level of attack from high above

3. Our Gun Positions Firing on E/A  
Names Anthony A. Matarazzo (check one).  
Positions Bomb.  
Names Believe handley's left use gun was also firing.  
Positions \_\_\_\_\_

4. If E/A Was shot down or Damaged:  
Corroborated by 1st Lt Oaden St. Dattler, N.  
Position in A/C Co J Near.

Other A/C firing at the same time? \_\_\_\_\_

5. COMMENTS OF THE INTERROGATOR: Destroyed

Time 1315 Interrogator Paul Fran

If formation was very different from standard, show on back of sheet

*No. 1*

Group \_\_\_\_\_

Squadron 334

Place where Queretaro Target

A/C No. 768

Time 0920 Height 26500

1. Story of the Attack ME 109 from above at 1 o'clock

Bomb. fired several bursts into E/A and he passed under nose, and downward B.T. gunned saw flames coming from E/A.

(Include above how E/A attacked; how close he came; where he was hit; how much he was damaged; and how he looked and acted going away.)

2. Diagram of Attack:

On Diagram, show



- a. which of our A/C was attacked
- b. direction of E/A attack;
- c. sun position.

Data on Combat

- a. our heading 60
- b. visibility good
- c. type of E/A ME 109
- d. level of attack:

3. Our Gun Positions Firing on E/A

2nd Lt B. F. Miller  
Positions Bomb.

(check one).

- from high above \_\_\_\_\_
- above  \_\_\_\_\_
- level \_\_\_\_\_
- below \_\_\_\_\_
- very low \_\_\_\_\_

Names \_\_\_\_\_  
Positions \_\_\_\_\_

4. If E/A Was shot down or Damaged:

Corroborated by \_\_\_\_\_  
Position in A/C \_\_\_\_\_

S/S R. T. Berry  
B. T. gunner

Other A/C firing at the same time? \_\_\_\_\_

5. COMMENTS OF THE INTERROGATOR:

Prob. Destroyed

Time 1410

Interrogator [Signature]

If formation was very different from standard, show on back of sheet

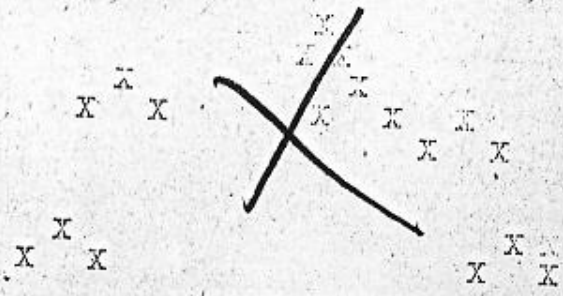
Damaged

Group 95 Date 13/6/43  
 Squadron 336 Place where attacked \_\_\_\_\_  
 A/C No. 754 Time 9<sup>35</sup> Height 10 minutes after sunrise

1. Story of the Attack ME 109 flying parallel came in from about 2 o'clock from 1000 to 600 yds. Fired all time saw black smoke and tracer going into nose. Went into dive (spin). followed down as far as could smoking & out of control.

(Include above how E/A attacked; how close he came; where he was hit; how much he was damaged; and how he looked and acted going away.)

2. Diagram of Attack:



On Diagram, show

- a: which of our A/C was attacked
- b: direction of E/A attack;
- c: sun position.

Data on Combat

- a: our heading \_\_\_\_\_
- b: visibility unlimited
- c: type of E/A ME 109
- d: level of attack:
  - from high above \_\_\_\_\_
  - above \_\_\_\_\_
  - level  \_\_\_\_\_
  - below \_\_\_\_\_
  - very low \_\_\_\_\_

3. Our Gun Positions Firing on E/A

Names Alfred B Natholy S/S (check one).  
 Positions R W. gunner

Names James P Herb S/S  
 Positions Left W. gun

4. If E/A Was shot down or Damaged:

Corroborated by \_\_\_\_\_  
 Position in A/C \_\_\_\_\_

Other A/C firing at the same time? None known

5. COMMENTS OF THE INTERROGATOR: Probable

Time \_\_\_\_\_ Interrogator JW

If formation was very different from standard, show on back of sheet

Damage


Group 95a Date 13/6/43  
 Squadron 335 Place where attacked \_\_\_\_\_  
 A/C No. 3213 Time 1200 Height 3000

1. Story of the Attack On way back our ship and my other B17 was on our left. Two E/A that we first look for English planes. THIS E/A cut down back of our plane and appeared to fly down towards water then turned and came up and was within 100 yards before stopped coming in and was shooting out our plane. I started shooting when he did. He fell off my shots and went into the ocean.

(Include above how E/A attacked; how close he came; where he was hit; how much he was damaged; and how he looked and acted going away.)

2. Diagram of Attack:

On Diagram, show



- a: which of our A/C was attacked
- b: direction of E/A attack;
- c: sun position.

Data on Combat

- a: our heading 252 M
- b: visibility GOOD
- c: type of E/A MET 107
- d: level of attack:

3. Our Gun Positions Firing on E/A

Names JAMES W. OVERSTREET (check one).  
 Positions TAIL GUN

- from high above \_\_\_\_\_
- above \_\_\_\_\_
- level \_\_\_\_\_
- below  \_\_\_\_\_
- very low \_\_\_\_\_

Names \_\_\_\_\_  
 Positions \_\_\_\_\_

4. If E/A Was shot down or Damaged:

Corroborated by NOBODY BACK WHO COULD  
 Position in A/C \_\_\_\_\_

Other A/C firing at the same time? NONE

5. COMMENTS OF THE INTERROGATOR: Destroyed

Time 1435 Interrogator Wm M Hall  
*(at 21)*

If formation was very different from standard, show on back of sheet


*[Handwritten signature]*

Group 72 Date 11/1/44  
 Squadron 334 Place where attacked Off coast 75 to 100 mi off English Coast.  
 A/C No. 202 Time 1135 Height 15000

1. Story of the Attack FW 190 came in high from  
11 o'clock cut down port left waist  
gunner fired - E/A was picked up and  
then fired on by T. Gunner - E/A  
was seen to dash into sea

(Include above how E/A attacked; how close he came; where he was hit; how much he was damaged; and how he looked and acted going away.)

2. Diagram of Attack:



On Diagram, show  
 a. which of our A/C was attacked;  
 b. direction of E/A attack;  
 c. sun position.

Data on Combat  
 a. our heading 220  
 b. visibility good  
 c. type of E/A FW 190  
 d. level of attack:  
 from high above \_\_\_\_\_  
 above  \_\_\_\_\_  
 level \_\_\_\_\_  
 below \_\_\_\_\_  
 very low \_\_\_\_\_

3. Our Gun Positions Firing on E/A

Name S/S R. L. Provost (check one).  
 Positions Tail Gun

Name S/S T. R. McArthur  
 Positions Left Waist

note change from original gun position

4. If E/A Was Shot Down or Damaged:

Corroborated by T/S E. A. LaJore - Radar  
 Position in A/C \_\_\_\_\_  
 Other A/C firing at the same time? S/S J. L. MacNeil - at time was loaded  
ammo for S/S McArthur

5. COMMENTS OF THE INTERROGATOR:

Destroyed  
 Time 1135 Interrogator H.H.

If formation was very different from standard, show on back of sheet.

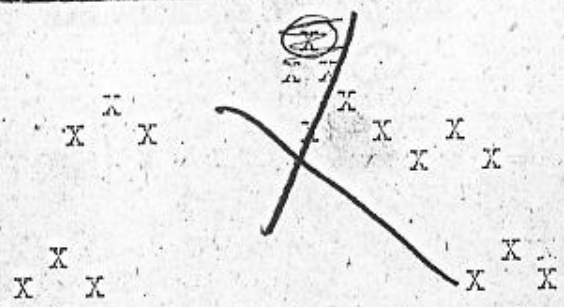
Group Comp. 95 Date 18/6/43  
 Squadron 336 Place where attacked just before 17-54-09  
 A/C No. 754 Time 9:12 Height 26,500

1. Story of the Attack ME 109 came in under ships ahead  
firing @ 200 yds. Fired into him and was seen to disintegrate  
+ go into dive - just about under this craft. Ships in front  
may have been firing - no flame seen until our ships  
started firing

(Include above how E/A attacked; how close he came; where he was hit; how much he was damaged; and how he looked and acted going away.)

2. Diagram of Attack:

On Diagram, show



- a: which of our A/C was attacked
- b: direction of E/A attack;
- c. sun position.

Data on Combat

- a: our heading 57 Mag.
- b: visibility Unlimited down wind
- c: type of E/A ME 109
- d. level of attack:
  - from high above from above
  - above to below
  - level \_\_\_\_\_
  - below \_\_\_\_\_
  - very low \_\_\_\_\_

3. Our Gun Positions Firing on E/A

Names William A. Reinecke (check one)

Positions Bomb

Names \_\_\_\_\_

Positions \_\_\_\_\_

4. If E/A Was shot down or Damaged:

Corroborated by Frank E. Messersmith Jr. Nav & B.T. H.R. Beane  
 Position in A/C Nav. B.T.

Other A/C firing at the same time? Not sure

5. COMMENTS OF THE INTERROGATOR: Destroyed

Time \_\_\_\_\_ Interrogator [Signature]

If formation was very different from standard, show on back of sheet



Destroyed

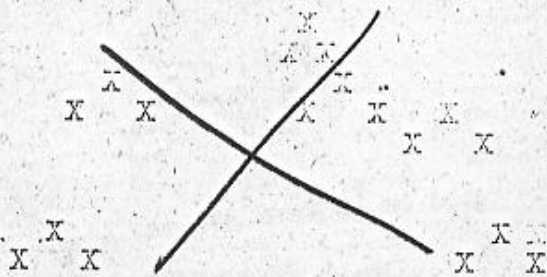
Group 95 Date 13  
 Squadron 336 Place where attacked Island 7 o'clock  
 A/C No. 754 Time 10:10 Height 20,000  
 just after leaving coast of I.

1. Story of the Attack FW 190 came in to 600 yds sat there  
firing cannon indicated 2 guns fired 1000 rounds at him  
Smoked, flame, above saw parachute just later no other plane  
it could have come from

(Include above how E/A attacked; how close he came; where he was hit; how much he was damaged; and how he looked and acted going away.)

2. Diagram of Attack:

On Diagram, show



- a. which of our A/C was attacked
- b. direction of E/A attack;
- c. sun position.

Data on Combat

- a. our heading \_\_\_\_\_
- b. visibility \_\_\_\_\_
- c. type of E/A FW 190
- d. level of attack: \_\_\_\_\_

3. Our Gun Positions Firing on E/A

- from high above \_\_\_\_\_
- above a little above
- level \_\_\_\_\_
- below \_\_\_\_\_
- very low \_\_\_\_\_

Names William A Rogers T/S (check one).  
 Positions Radio  
 Names Robert L Bickford  
 Positions Tail gun

4. If E/A Was shot down or Damaged:

Corroborated by \_\_\_\_\_  
 Position in A/C \_\_\_\_\_  
 Other A/C firing at the same time? \_\_\_\_\_

5. COMMENTS OF THE INTERROGATOR: Probable

Time \_\_\_\_\_ Interrogator JH

If formation was very different from standard, show on back of sheet

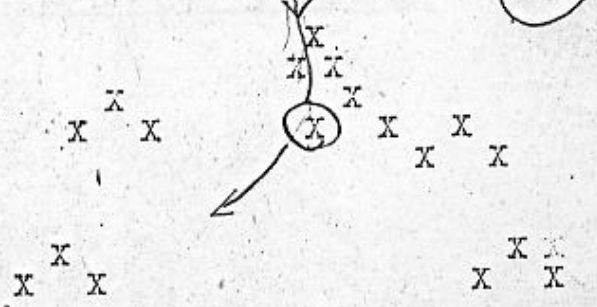
Wing: Destroyed  
 Credit Bickford

Group 95 Date 6/13/43  
 Squadron 334 Place where attacked Riel  
 A/C No. Me 109 091 Time 0926 Height 26000

1. Story of the Attack Single Me 109 attacked from 12 o'clock at 0926 at 26000 - Held trigger on mine. Smoking, went down fast

(Include above how E/A attacked; how close he came; where he was hit; how much he was damaged; and how he looked and acted going away.)

2. Diagram of Attack:



On Diagram, show

- a. which of our A/C was attacked
- b. direction of E/A attack;
- c. sun position.

Data on Combat

- a. our heading 45° M9
- b. visibility good
- c. type of E/A Me 109
- d. level of attack:

3. Our Gun Positions Firing on E/A

Names A. Wilmot, J.D. NAV. (check one).  
 Positions Bombardier  
 Names \_\_\_\_\_  
 Positions \_\_\_\_\_

- from high above \_\_\_\_\_
- above \_\_\_\_\_
- level \_\_\_\_\_
- below X
- very low \_\_\_\_\_

4. If E/A Was shot down or Damaged:

Corroborated by Winegar, K.V.  
 Position in A/C NAV.  
 Other A/C firing at the same time? STIRWALT'S - 164

5. COMMENTS OF THE INTERROGATOR:

Seems very certain that this plane went down.  
Stirwalt's plane, also firing, never returned to claim it

Time 1322 Interrogator K.G. Moore

If formation was very different from standard, show on back of sheet

*[Handwritten signature]*